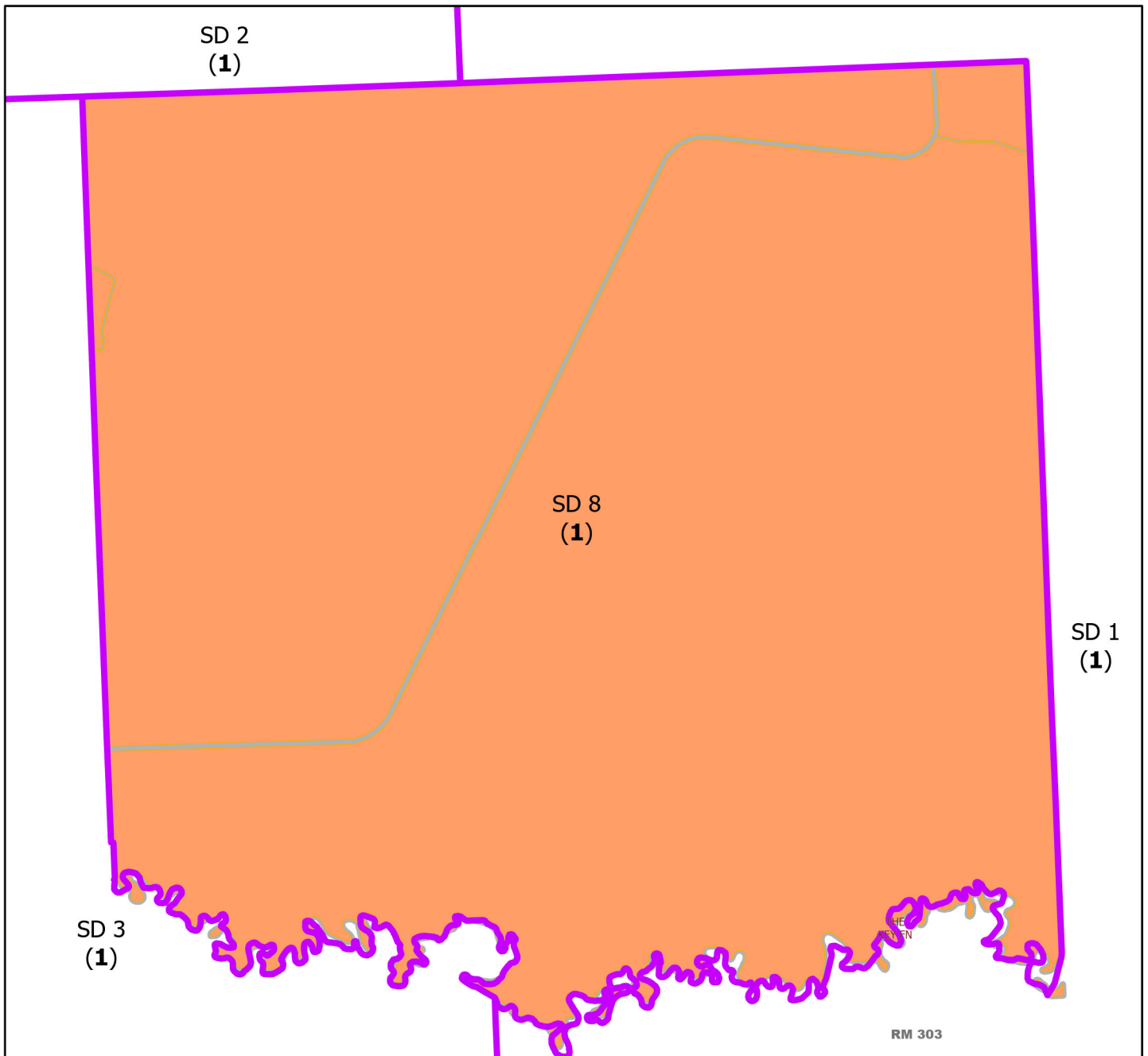
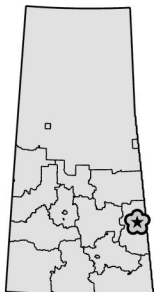


Key I.R. Subdivision of Good Spirit School Division - July, 2024



LOCATION WITHIN PROVINCE

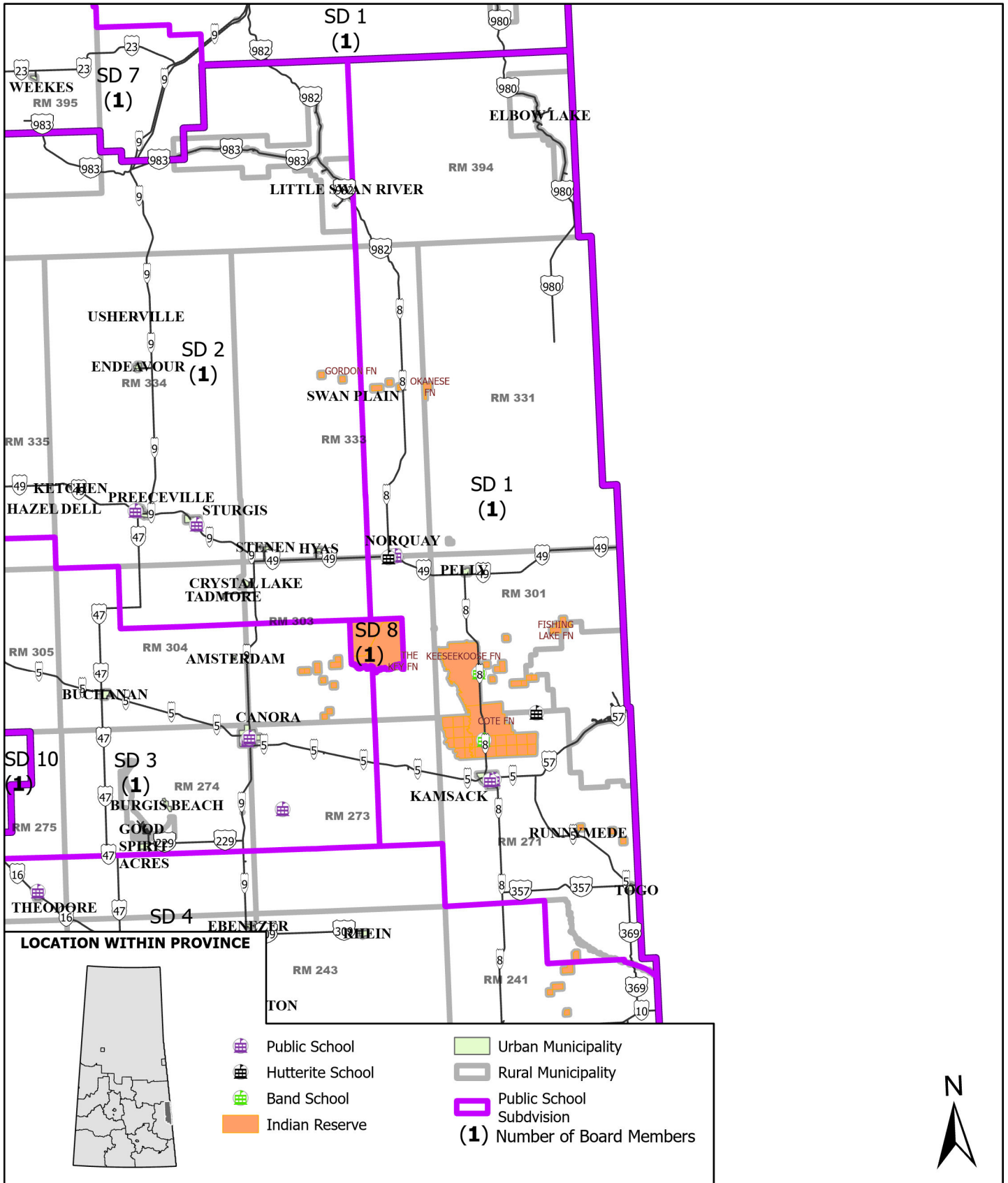


- | | |
|------------------|------------------------------------|
| Public School | Urban Municipality |
| Hutterite School | Rural Municipality |
| Band School | Public School Subdivision |
| Indian Reserve | (1) Number of Board Members |



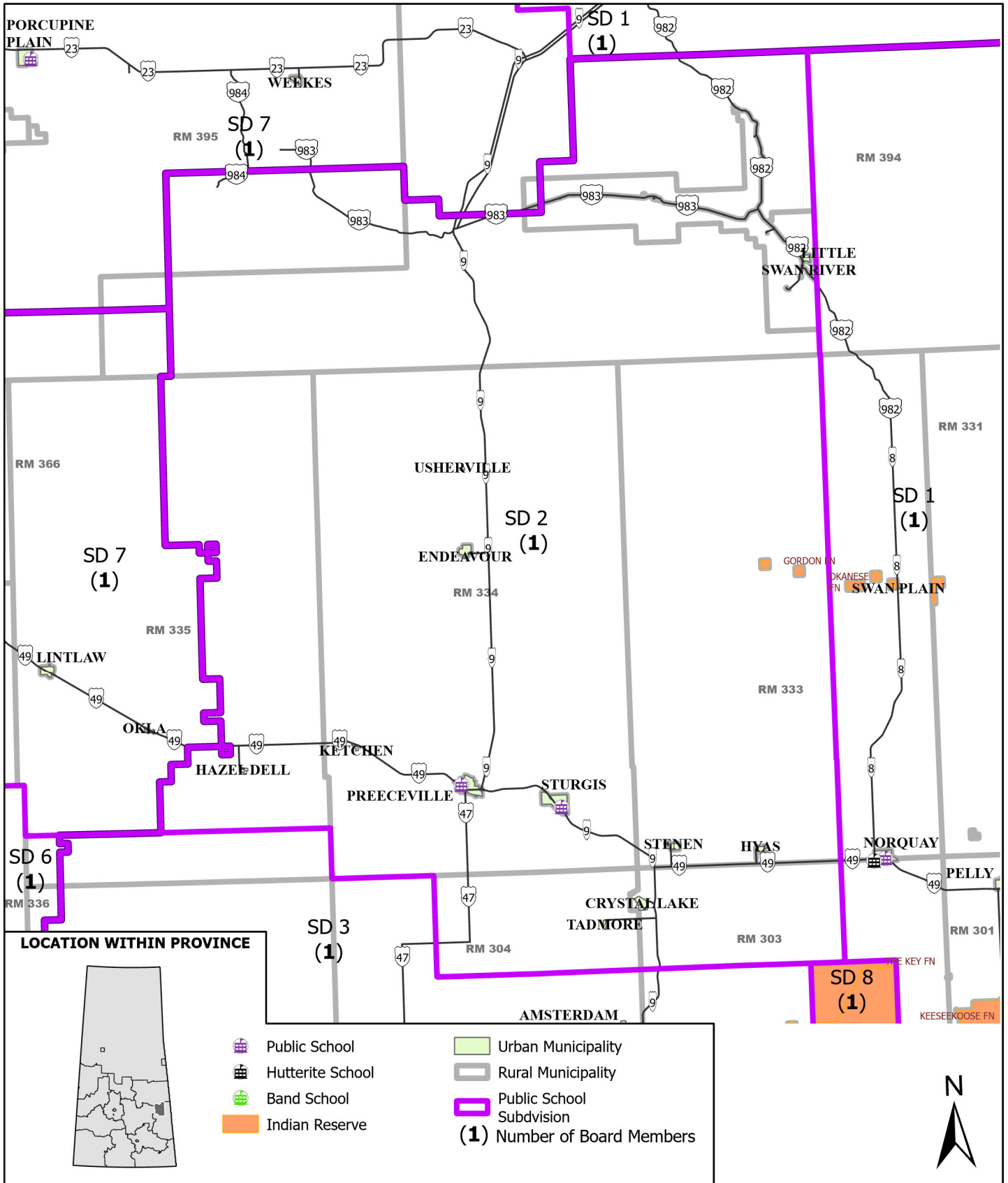
Ministry Education	Branch Infrastructure	Unit GIS	Prepared by rdanfort	Preparation date July 31, 2024
Map Scale 1:52,000		Map Projection WGS 1984 UTM Zone 13N		

No. 1 Subdivision of Good Spirit School Division - July, 2024



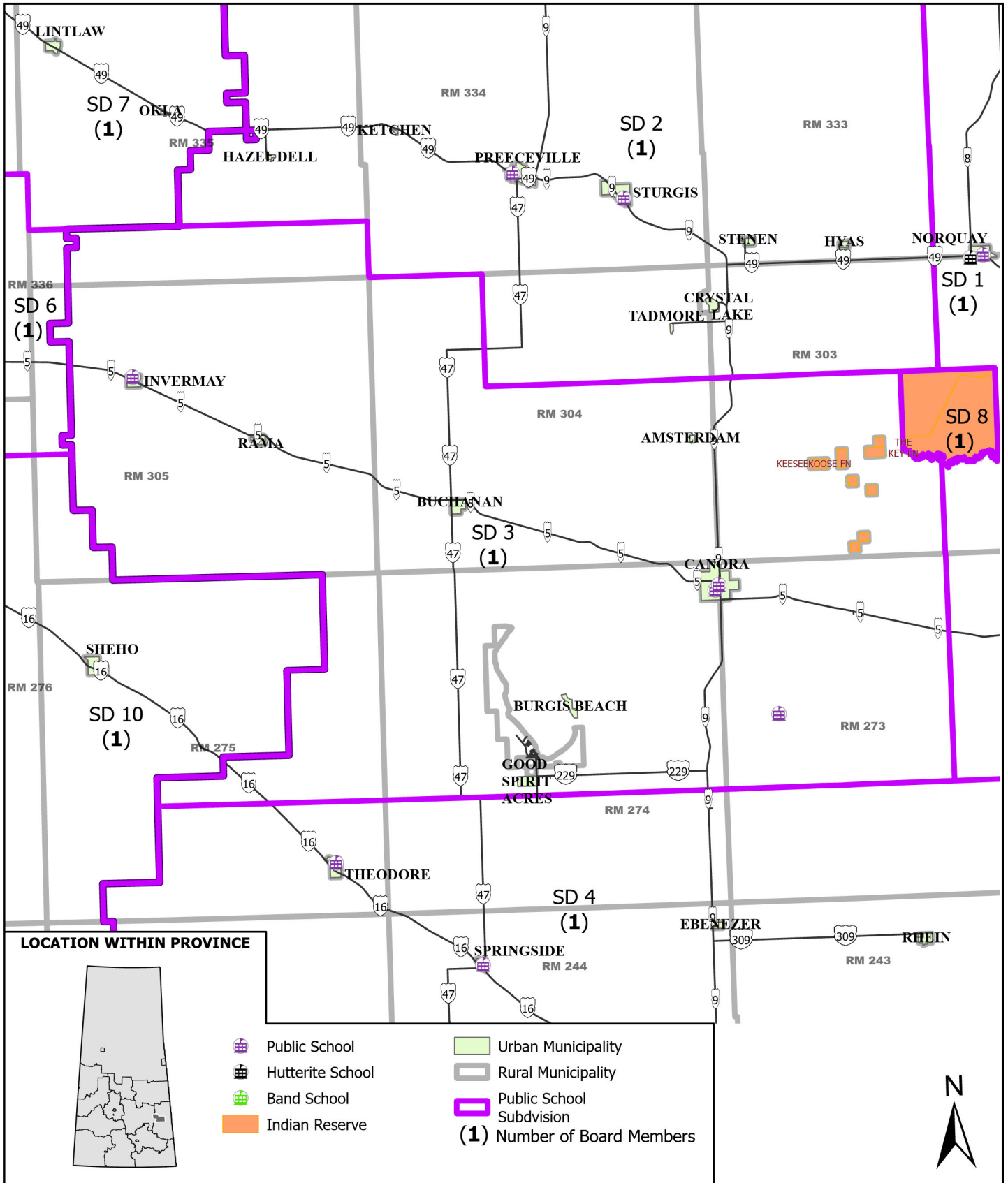
Ministry Education	Branch Infrastructure	Unit GIS	Prepared by rdanfort	Preparation date July 31, 2024
Map Scale 1:825,000	Map Projection WGS 1984 UTM Zone 13N			

No. 2 Subdivision of Good Spirit School Division - July, 2024



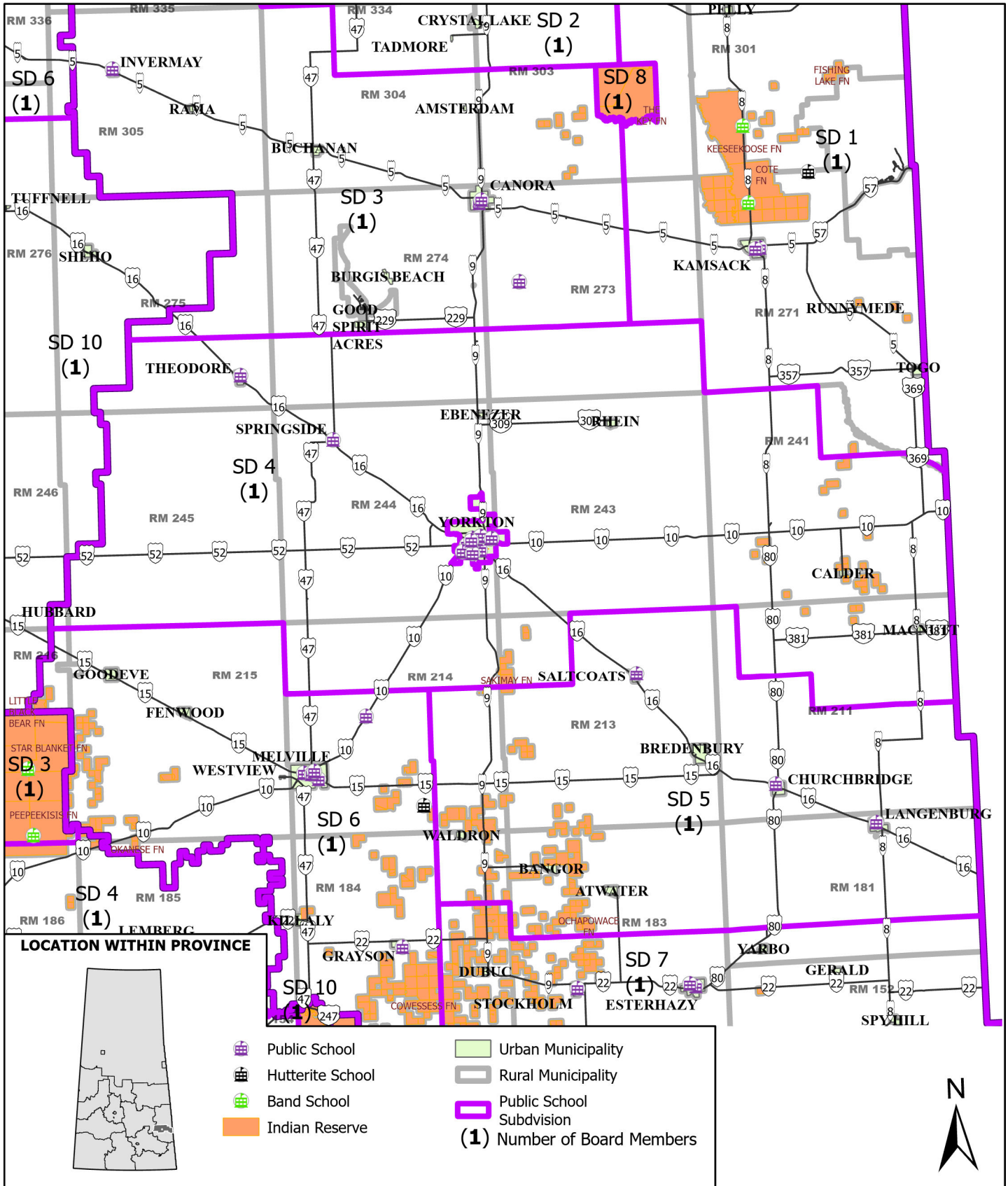
Ministry Education	Branch Infrastructure	Unit GIS	Prepared by rdanfort	Preparation date July 31, 2024
Map Scale 1:506,000	Map Projection WGS 1984 UTM Zone 13N			

No. 3 Subdivision of Good Spirit School Division - July, 2024



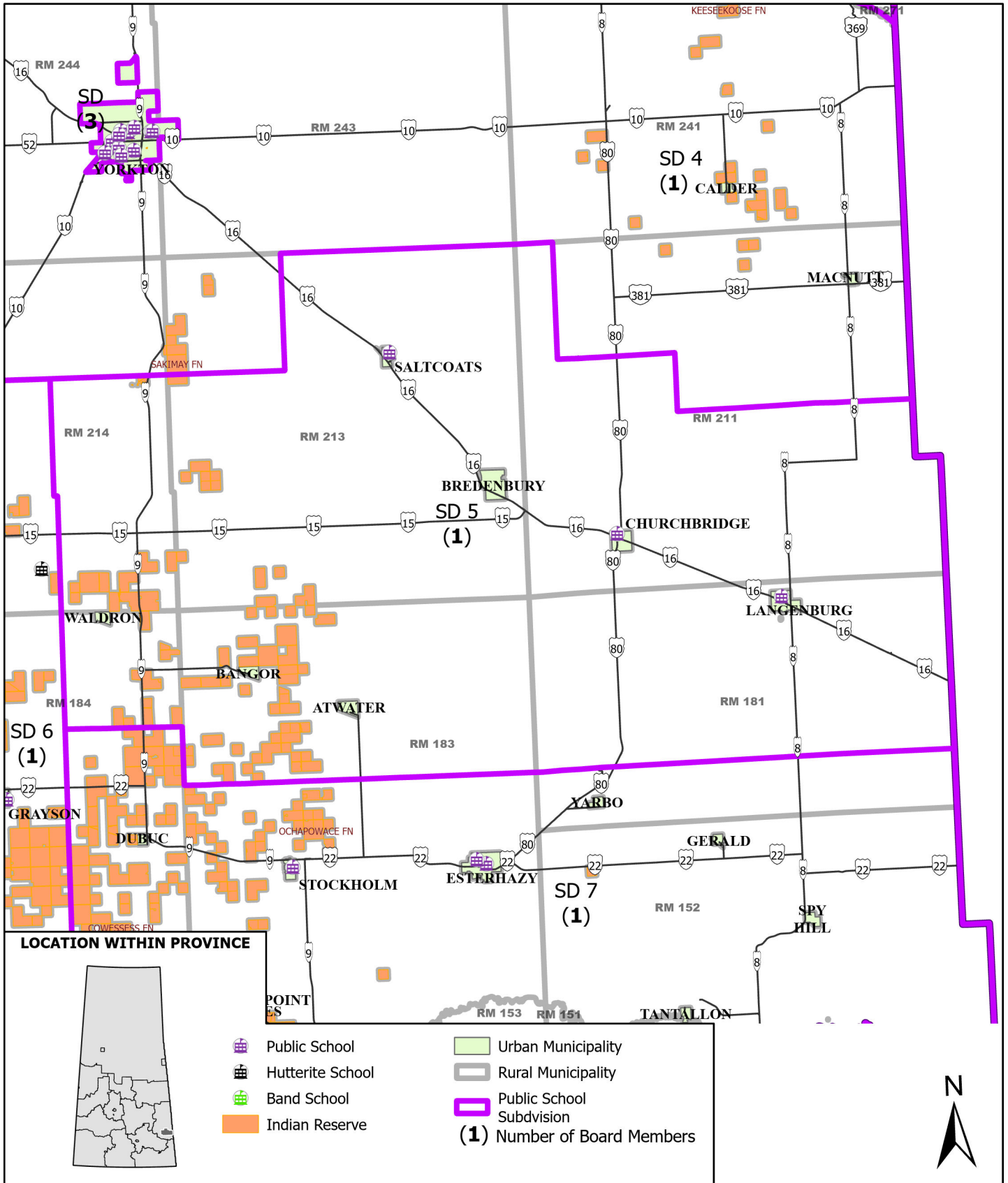
Ministry Education	Branch Infrastructure	Unit GIS	Prepared by rdanfort	Preparation date July 31, 2024
Map Scale 1:456,000	Map Projection WGS 1984 UTM Zone 13N		Saskatchewan	

No. 4 Subdivision of Good Spirit School Division - July, 2024



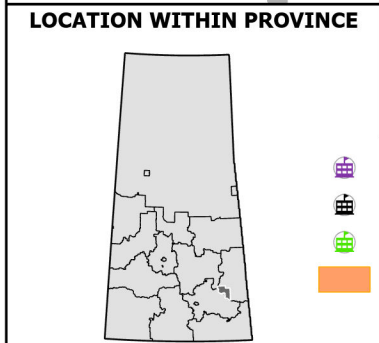
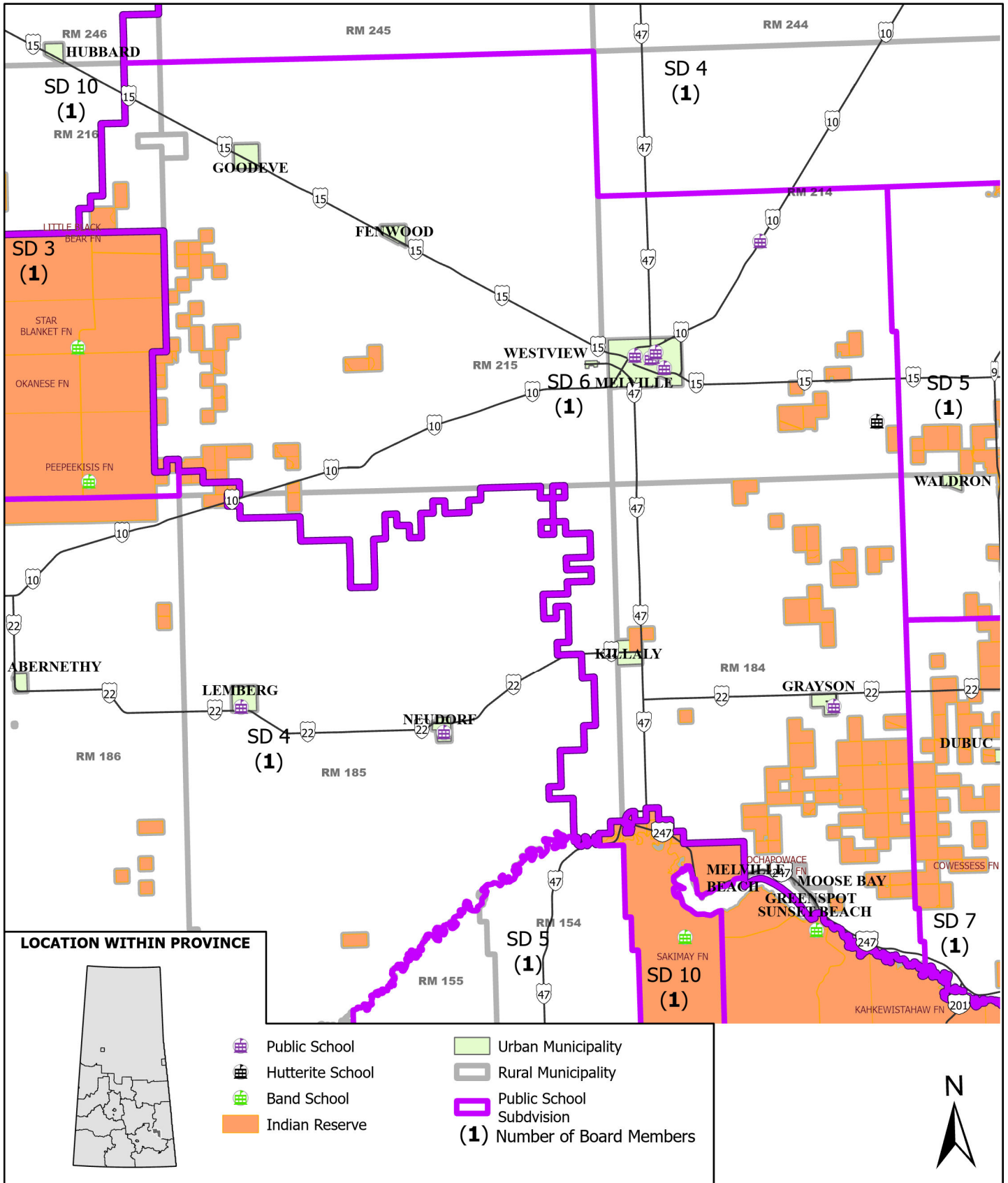
Ministry Education	Branch Infrastructure	Unit GIS	Prepared by rdanfort	Preparation date July 31, 2024
Map Scale 1:726,000		Map Projection WGS 1984 UTM Zone 13N		

No. 5 Subdivision of Good Spirit School Division - July, 2024



Ministry Education	Branch Infrastructure	Unit GIS	Prepared by rdanfort	Preparation date July 31, 2024
Map Scale 1:443,000	Map Projection WGS 1984 UTM Zone 13N			

No. 6 Subdivision of Good Spirit School Division - July, 2024

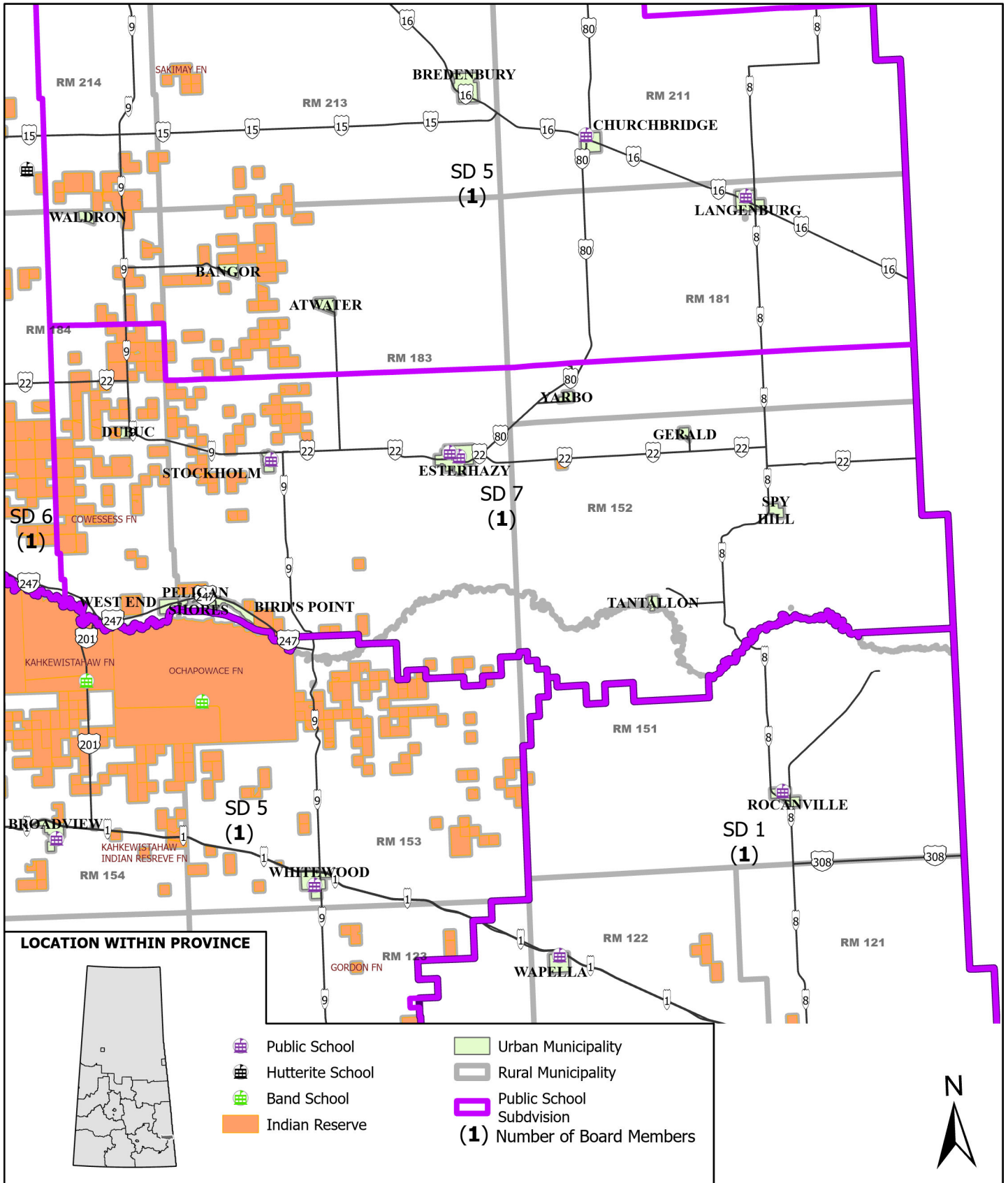


- Public School
- Hutterite School
- Band School
- Indian Reserve
- Urban Municipality
- Rural Municipality
- Public School Subdivision
- (1)** Number of Board Members

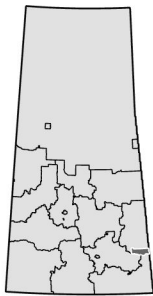


Ministry Education	Branch Infrastructure	Unit GIS	Prepared by rdanfort	Preparation date July 31, 2024
Map Scale 1:359,000		Map Projection WGS 1984 UTM Zone 13N		

No. 7 Subdivision of Good Spirit School Division - July, 2024



LOCATION WITHIN PROVINCE

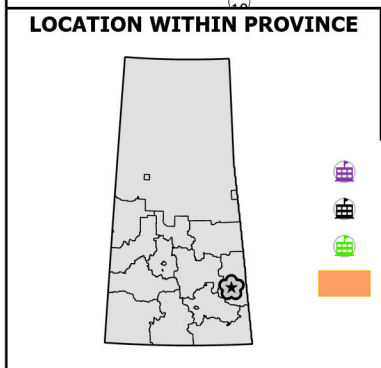
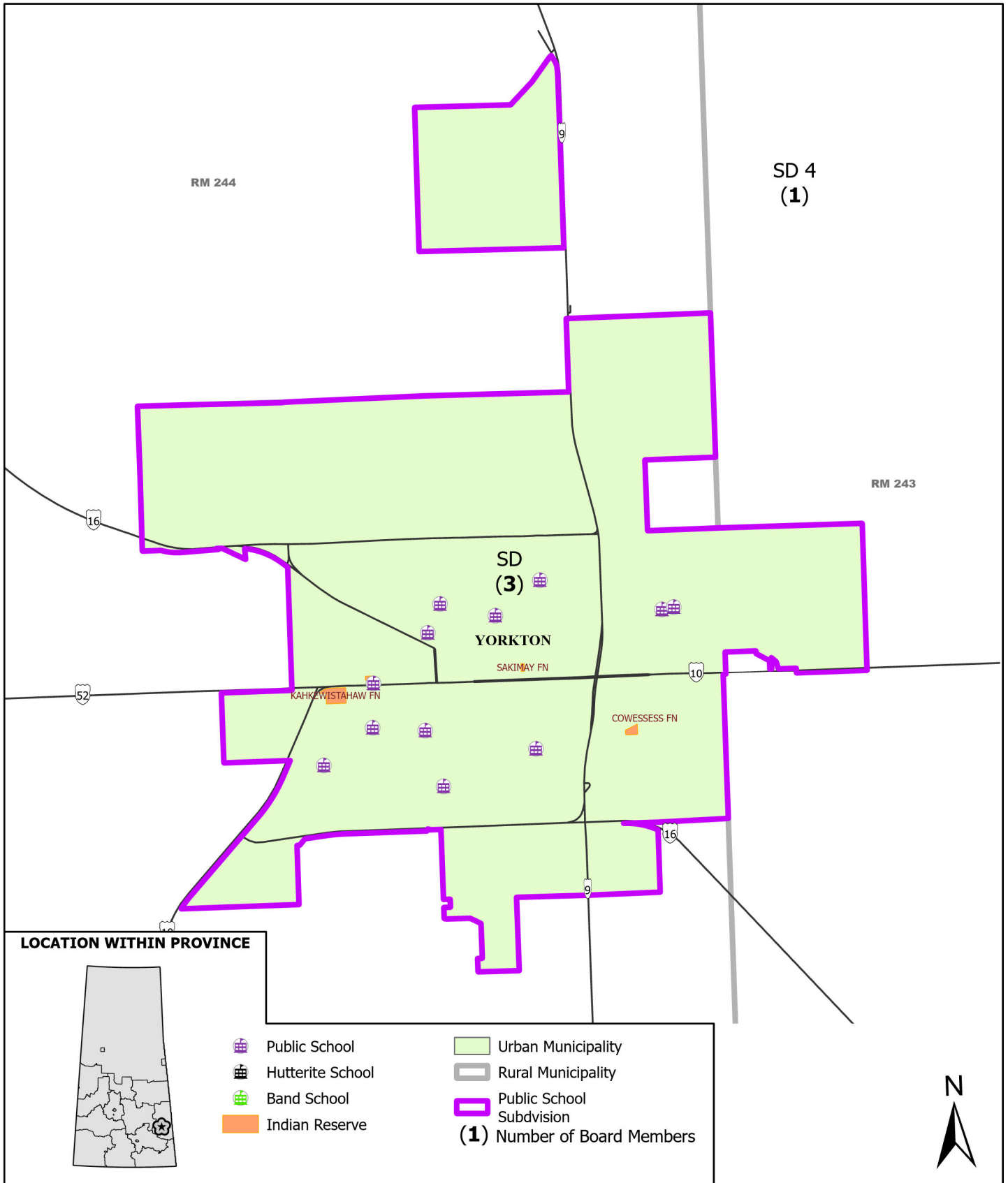


- Public School
- Hutterite School
- Band School
- Indian Reserve
- Urban Municipality
- Rural Municipality
- Public School Subdivision
- (1)** Number of Board Members



Ministry Education	Branch Infrastructure	Unit GIS	Prepared by rdanfort	Preparation date July 31, 2024
Map Scale 1:456,000		Map Projection WGS 1984 UTM Zone 13N		

Yorkton Subdivision of Good Spirit School Division - July, 2024



Ministry Education	Branch Infrastructure	Unit GIS	Prepared by rdanfort	Preparation date July 31, 2024
Map Scale 1:60,000		Map Projection WGS 1984 UTM Zone 13N		